



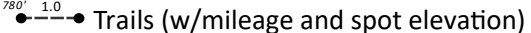
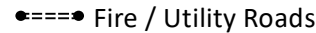
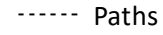
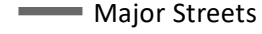
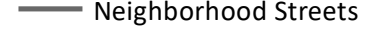


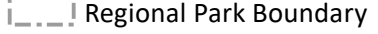



LANG RANCH/WOODRIDGE OPEN SPACE

-  Trailheads
-  Public Parking Lots
-  Summits
-  Spot Elevations
-  Trails (w/mileage and spot elevation)
-  Fire / Utility Roads
-  Paths
-  Major Streets
-  Neighborhood Streets
-  Intermittent Streams
-  COSCA Open Space
-  Regional Park Boundary
-  City of Thousand Oaks

Original cartography by C. Morneau for COSF, 3/2004; updated by COSCA, 8/2016

NOTE: While every effort has been made to ensure accuracy, trails are modified and conditions change over time. Therefore, actual trails may vary from those displayed on this map.
Please stay on official COSCA designated trails.

